

NOTICE!!

These documents have been scanned!

Do not place un-scanned documents beneath this notice!

Do not remove this notice from this file!

GPO Jacket No. 560-102
Print Order 61540
Rise Business Services, LLC
Job=AZ15 5/2/2019



Box Number= AZ15017



Claim Begin-End: AMC437933-AMC437933

1 Initial Receipt



AZ15017-3

AMC437915-AMC438337

AMC#

DATE CLOSED

REMARKS

437933


AMC#	DATE CLOSED	REMARKS
437933		

United States Department of the Interior
Bureau of Land Management
 DIV OF LANDS, MINRLS & ENERGY
 ONE N CENTRAL AVE
 PHOENIX, AZ 85004 -4427

Receipt

No: 3540128

Phone:

Transaction #: 3642384	
Date of Transaction: 04/19/2016	
CUSTOMER:	
JANICE WEINHEIMER 196 RAINBOW DR # 9698 LIVINGSTON, TX 77399-1096 US	

LINE #	QTY	DESCRIPTION	REMARKS	UNIT PRICE	TOTAL
1	1.00	LOCATABLE MINERALS / MINING CLAIMS-NEW, UNADJUD, ONE OR MORE AUTH NOS / NEW MINING CLAIMS LOCATION FEE CASES: AMC437933/\$37.00		- n/a -	37.00
2	1.00	LOCATABLE MINERALS / MINING CLAIMS-NEW, UNADJUD, ONE OR MORE AUTH NOS / NEW MINING CLAIM PROCESSING FEE CASES: AMC437933/\$20.00		- n/a -	20.00
3	1.00	LOCATABLE MINERALS / MINING CLAIMS-NEW, UNADJUD, ONE OR MORE AUTH NOS / NEW MINING CLAIMS MAINTENANCE FEE CASES: AMC437933/\$155.00		- n/a -	155.00
TOTAL:					\$212.00

PAYMENT INFORMATION			
1	AMOUNT:	212.00	POSTMARKED: 04/13/2016
	TYPE:	CHECK	RECEIVED: 04/18/2016
	CHECK NO:	1195	
	NAME:	WEINHEIMER, CHARLES D 196 RAINBOW DR # 9698 LIVINGSTON TX 77399-1096 US	

REMARKS

This receipt was generated by the automated BLM Collections and Billing System and is a paper representation of a portion of the official electronic record contained therein.

NOTICE!!

These documents have been scanned!

Do not place un-scanned documents beneath this notice!

Do not remove this notice from this file!

GPO Jacket No. 560-102
Print Order 61540
Rise Business Services, LLC
Job=AZ15 5/2/2019



Box Number= AZ15017



Claim Begin-End: AMC437933-AMC437933

2 Correspondence



AZ15017-3 AMC437915-AMC438337

**NO
DOCUMENTS
FOUND**

NO DOCUMENTS FOUND
NO DOCUMENTS FOUND

NOTICE!!

These documents have been scanned!

Do not place un-scanned documents beneath this notice!

Do not remove this notice from this file!

GPO Jacket No. 560-102
Print Order 61540
Rise Business Services, LLC
Job=AZ15 5/2/2019



Box Number= AZ15017



Claim Begin-End: AMC437933-AMC437933

3 Transfers



AZ15017-3

AMC437915-AMC438337

**NO
DOCUMENTS
FOUND**

NO DOCUMENTS FOUND
NO DOCUMENTS FOUND

NOTICE!!

These documents have been scanned!

Do not place un-scanned documents beneath this notice!

Do not remove this notice from this file!

GPO Jacket No. 560-102
Print Order 61540
Rise Business Services, LLC
Job=AZ15 5/2/2019



Box Number= AZ15017



Claim Begin-End: AMC437933-AMC437933

4 Annual Filings



AZ15017-3

AMC437915-AMC438337

UNITED STATES
DEPARTMENT OF THE INTERIOR
BUREAU OF LAND MANAGEMENT
MAINTENANCE FEE WAIVER CERTIFICATION

40
RAM

436467
437933
FORM APPROVED
OMB NO. 1004-0114 440735
Expires: January 31, 2020

SEE INSTRUCTIONS ON PAGE 2

- This small miner waiver is filed for the assessment year beginning on September 1, 2018 and ending on September 1, 2019
- The undersigned and all related parties owned ten or fewer mining claims, mill, or tunnel sites located and maintained on Federal lands in the United States of America on September 1, 2018
- The undersigned have performed the assessment work required by law for each mining claim listed prior to filing this waiver and understand that by filing this form, the undersigned must file an affidavit of assessment work with the Bureau of Land Management (BLM) by the December 30th following the filing of this waiver
- The undersigned understand that if the assessment work obligation has not yet come due under 30 U.S.C. 28 (for those claims in their first assessment year only), a notice of intent to hold receding this condition must be recorded by the December 30th following the filing of this waiver
- The undersigned understand that mill and tunnel sites may also be listed on this waiver and be waived from payment of the maintenance fee, and that a notice of intent to hold for these sites is required to be filed with the BLM by the December 30th following the filing of this waiver
- The undersigned understand and acknowledge that pursuant to 43 U.S.C. 1212 and 18 U.S.C. 1001, the filing or recording of a false, fictitious, or fraudulent document with the BLM may result in a fine of up to \$250,000, a prison term not to exceed five years, or both.
- The mining claims, mill or tunnel sites for which this waiver from payment of the maintenance fees is requested are:

CLAIM OR SITE NAME	BLM RECORDATION SERIAL NUMBER
1. Gopher Hole ✓	AMC 436467
2. Gopher Wash	AMC 437933
3. Gopher Broke	AMC 440735
4.	
5.	
6.	
7.	
8.	
9.	
10.	

PHOENIX, ARIZONA
 2018 APR 26 P 1:30
 RECEIVED

The owner(s) (claimants) of the above mining claims and sites are:

Charles Weinheimer
(Owner's Name - Please Print)
196 Rainbow Dr #9698
(Owner's Mailing Address)

Charles Weinheimer
(Owner's Signature)
Livingston TX 77399
(City) (State) (Zip Code)

JANICE WEINHEIMER
(Owner's Name - Please Print)
196 Rainbow Dr #9698
(Owner's Mailing Address)

JANICE WEINHEIMER
(Owner's Signature)
Livingston TX 77399
(City) (State) (Zip Code)

(Owner's Name - Please Print)

(Owner's Mailing Address)

(Owner's Signature)

(City) (State) (Zip Code)

(Owner's Name - Please Print)

(Owner's Mailing Address)

(Owner's Signature)

(City) (State) (Zip Code)

483
ENTERED
SEP 07 2018
BY: [Signature]

nan

_____ (Owner's Name - Please Print)	_____ (Owner's Signature)		
_____ (Owner's Mailing Address)	_____ (City)	_____ (State)	_____ (Zip Code)

_____ (Owner's Name - Please Print)	_____ (Owner's Signature)		
_____ (Owner's Mailing Address)	_____ (City)	_____ (State)	_____ (Zip Code)

_____ (Owner's Name - Please Print)	_____ (Owner's Signature)		
_____ (Owner's Mailing Address)	_____ (City)	_____ (State)	_____ (Zip Code)

_____ (Owner's Name - Please Print)	_____ (Owner's Signature)		
_____ (Owner's Mailing Address)	_____ (City)	_____ (State)	_____ (Zip Code)

18 U.S.C. 1001 and 43 U.S.C. 1212 make it a crime for any person knowingly and willfully to make to any department or agency of the United States any false, fictitious or fraudulent statements or representations as to any matter within its jurisdiction.

INSTRUCTIONS

1. This certification is made under the provisions of 43 U.S.C. § 1744 and 30 U.S.C. §28-28k and the regulations thereunder (43 CFR Part 3830).
2. The claimant(s) must fill in the dates in paragraph 1 for the beginning and ending of the assessment year for which this waiver is sought.
3. The claimant(s) must fill in the date in paragraph 2 for the beginning of the assessment year for which this waiver is sought.
4. All claim and site names and BLM serial numbers must be listed for the mining claims, mill sites, and tunnel sites for which the waiver is sought.
5. All owners of the mining claims, mill sites, and tunnel sites and their addresses must be given.
6. This waiver form must be signed by all the claimants or their designated agent, in original form. If an agent is designated, a notarized designation of agent, signed by all of the claimants with proper address given, must be submitted with this waiver.
7. This form must be filed no later than September 1st for the upcoming assessment year in the BLM State Office where the mining claims or sites are recorded, or the waiver cannot be granted by the BLM. (Example: To obtain a waiver for the assessment year 2012, which begins on September 1, 2011, you must qualify for and file for a waiver no later than September 1, 2011, in the proper BLM State Office.)
8. For all mining claims which require assessment work, you must record an affidavit of labor on or before the December 30th immediately following the filing of this waiver. For all other mining claims or sites waived, you must record a notice of intent to hold on or before the December 30th immediately following the filing of this waiver.
9. Mill and tunnel sites may also be listed on this waiver and be waived from payment of the maintenance fee. A notice of intent to hold for these sites is required to be filed by the December 30th following the filing of this waiver.

FOR OFFICIAL USE ONLY

BLM RECEIVED

2018 APR 26 P 1:36

TUCSON, ARIZONA

196 RAINBOW DR # 9698
LIVINGSTON, TX
77399

RECEIVED
ELM

2018 APR 26 P 1:35

PHOENIX, ARIZONA

B.L.M.

1 North Central

Phoenix, AZ

PHOENIX, AZ 85004
20 APR 2018 11:35 AM



Liberty
FOREVER

85004-441498

85004



2018-4-17
 SHELLEY D BAKER, RECORDER
 OFFICIAL RECORDS OF LA PAZ COUNTY, AZ
 04-11-2018 11:47 AM Recording Fee \$35.00

436467
 440735
 437933

When Recorded Return Document to:
Charles Weinheimer
196 Rainbow Dr #9698
LIVINGSTON, TX
77399

Check here is this is a change of address.
 Telephone: 304-483-5015
 E-mail address: _____

AFFIDAVIT OF PERFORMANCE OF ANNUAL WORK

1. State of Arizona, County of LA PAZ ss:
 2. I (Name) Charles Weinheimer
 3. Reside at (Address) 196 Rainbow Dr #9698

 City LIVINGSTON County PARK

BLM
 Date
 Stamp
 2018 APR 17 P 2:28

State TX Zip 77399 being duly sworn, depose and say that I am a citizen of the United States, more than eighteen years of age, and that all of the facts set forth in this affidavit, subject to the provisions and penalties of 18 U.S.C. 1001 pertaining to the filing of false, fictitious, or fraudulent statements with the United States, are true and correct according to the best of my knowledge, information and belief.
 4. Owner's name and address (if not shown in Items 1-3 above). _____

5. That I am personally acquainted with the mining claim(s). The work and improvements were made by and at the expense of the owner(s) of said claim(s). Said contiguous group of claims, listed on this document, are situated in the _____ (optional) Mining District; LA PAZ County, Arizona.

Line No.	AMC NUMBER	CLAIM/SITE NAME	COUNTY RECORDER DATA (If available)	TWP	RNG	SEC
1	434467	Carbon Hole	2016-0009	3N	20W	14
2	440735	Carbon Brake	2016-04395	3N	20W	14
3						
4						
5						
6						


4141130

Form: MCF108
 Revised Jan. 2006
 Page 1 of 2

APR 23 2018

RAW

AFFIDAVIT OF PERFORMANCE OF ANNUAL WORK – page 2



7						
8						
9						
10						

6. That between the dates starting at 12 o'clock noon on September 1, 20 17 and ending at 12 o'clock noon on September 1, 20 18 at least \$ 300 dollars worth of work and improvements were done and performed upon said claim(s) or upon one or more of a contiguous group of claims for the benefit of all, wholly or partly outside of a contiguous group of claims for the benefit of all, not including the location work.

7. That the following persons were employed to perform the work and improvements described herein: Charles Weinheimer, Raymond DeCristof

8. That the work and improvements performed were: Fish Holes Repair
1947-15-019


9. Dated: 4-11-18 Signature: Charles Weinheimer

SUBSCRIBED AND SWORN TO before me, a Notary Public, this 11th day of April 2018

By: Amy LoPresti

Notary Public Amy LoPresti

My Commission Expires 12/27/21



Bureau of Land Management
Arizona State Office
www.az.blm.gov


No. of Claims: _____ x \$10 = _____
 Check No.: _____ Init. _____
 Receipt No.: _____
 For BLM Use Only

When Recorded Return Document to:
JILLICE WEINHEIMER
196 RAINBOW DR # 9698
LIVINGSTON, TX
77399

Check here if this is a change of address.
 Telephone: 304-483-5015
 E-mail address: _____

AFFIDAVIT OF PERFORMANCE OF ANNUAL WORK

1. State of Arizona, County of LA PAZ ss:
 2. I (Name) JILLICE WEINHEIMER
 3. Reside at (Address) 196 RAINBOW DR # 9698
 City LIVINGSTON County ROCK



State TX Zip 77399 being duly sworn, depose and say that I am a citizen of the United States, more than eighteen years of age, and that all of the facts set forth in this affidavit, subject to the provisions and penalties of 18 U.S.C. 1001 pertaining to the filing of false, fictitious, or fraudulent statements with the United States, are true and correct according to the best of my knowledge, information and belief.

4. Owner's name and address (If not shown in Items 1-3 above), _____
 5. That I am personally acquainted with the mining claim(s). The work and improvements were made by and at the expense of the owner(s) of said claim(s). Said contiguous group of claims, listed on this document, are situated in the _____ (optional) Mining District; LA PAZ County, Arizona.

Line No.	AMC NUMBER	CLAIM/SITE NAME	COUNTY RECORDER DATA (If available)	TWP	RNG	SEC
1	437933	COPPER WASH	2016-01551	3N	20W	14
2						
3						
4						
5						
6						

AFFIDAVIT OF PERFORMANCE OF ANNUAL WORK – page 2

BLM
Date
Stamp

APR 17 2 20 18

7					
8					
9					
10					

6. That between the dates starting at 12 o'clock noon on September 1, 2017 and ending at 12 o'clock noon on September 1, 2018 at least \$ 150 dollars worth of work and improvements were done and performed upon said claim(s) or upon one or more of a contiguous group of claims for the benefit of all, wholly or partly outside of a contiguous group of claims for the benefit of all, not including the location work.

7. That the following persons were employed to perform the work and improvements described herein: Charles Weinheimer, Raymond Decortor

8. That the work and improvements performed were: Fill Holes,


9. Dated: 4-11-18 Signature: Janeice Weinheimer

SUBSCRIBED AND SWORN TO before me, a Notary Public, this 11th day of April 2018

By: Amy LoPresti

Notary Public Amy LoPresti

My Commission Expires 12/27/21



Bureau of Land Management
Arizona State Office
www.blm.gov

No. of Claims: _____ x \$10 = _____
 Check No.: _____ Init. _____
 Receipt No.: _____
 For BLM Use Only

196 Rainbow DR #9698
Livingston, TX 77899

B. L. M

1 North Central Ave
Suite 800
Phoenix, AZ

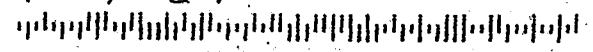
PHOENIX AZ 852
13 APR 2018 PM 3 L



RECEIVED
2018 APR 17 P 2:25
PHOENIX, ARIZONA

85004-4427

85004-442700



United States Department of the Interior
Bureau of Land Management
 DIV OF LANDS, MINRLS & ENERGY
 ONE N CENTRAL AVE
 PHOENIX, AZ 85004 -4427
 Phone: 602-417-9200

Receipt

No: 4141130

Transaction #: 4254977	
Date of Transaction: 04/18/2018	
CUSTOMER:	
CHARLES WEINHEIMER 196 RAINBOW DR # 9698 LIVINGSTON, TX 77399-1096 US	

LINE #	QTY	DESCRIPTION	REMARKS	UNIT PRICE	TOTAL
1	1.00	LOCATABLE MINERALS / MINING CLAIMS- NOT NEW-UNADJUD, ONE AUTH NO. ONLY / MINING CLAIM MONEY RECEIVED CASES: AMC440735/\$30.00	POL 2018/3	- n/a -	30.00
TOTAL:					\$30.00

PAYMENT INFORMATION			
1	AMOUNT:	30.00	POSTMARKED: N/A
	TYPE:	CHECK	RECEIVED: 04/17/2018
	CHECK NO:	1245	
	NAME:	WEINHEIMER, CHARLES 196 RAINBOW DR # 9698 LIVINGSTON TX 77399-1096 US	

REMARKS

This receipt was generated by the automated BLM Collections and Billing System and is a paper representation of a portion of the official electronic record contained therein.

UNITED STATES
DEPARTMENT OF THE INTERIOR
BUREAU OF LAND MANAGEMENT

19

436467
437933

MAINTENANCE FEE WAIVER CERTIFICATION

FORM APPROVED 44073!
OMB NO. 1004-0114
Expires: October 31, 2016

SEE INSTRUCTIONS ON PAGE 2

1. This small miner waiver is filed for the assessment year beginning on September 1, 2017 and ending on September 1, 2018.
2. The undersigned and all related parties owned ten or fewer mining claims, mill, or tunnel sites located and maintained on Federal lands in the United States of America on September 1, 2017.
3. The undersigned have performed the assessment work required by law for each mining claim listed prior to filing this waiver and understand that by filing this form, the undersigned must file an affidavit of assessment work with the Bureau of Land Management (BLM) by the December 30th following the filing of this waiver.
4. The undersigned understand that if the assessment work obligation has not yet come due under 30 U.S.C. 28 (for those claims in their first assessment year only), a notice of intent to hold reciting this condition must be recorded by the December 30th following the filing of this waiver.
5. The undersigned understand that mill and tunnel sites may also be listed on this waiver and be waived from payment of the maintenance fee, and that a notice of intent to hold for these sites is required to be filed with the BLM by the December 30th following the filing of this waiver.
6. The undersigned understand and acknowledge that pursuant to 43 U.S.C. 1212 and 18 U.S.C. 1001, the filing or recording of a false, fictitious, or fraudulent document with the BLM may result in a fine of up to \$250,000, a prison term not to exceed five years, or both.
7. The mining claims, mill or tunnel sites for which this waiver from payment of the maintenance fees is requested are:

CLAIM OR SITE NAME	BLM RECORDATION SERIAL NUMBER
1. Gopher Hole	✓ AMC 436467
2. Gopher Wash	AMC 437933
3. Gopher Brook	AMC 440735
4.	
5.	
6.	
7.	
8.	
9.	
10.	

RECEIVED
 2017 APR 17 P 3:43
 FEDERAL BUREAU OF LAND MANAGEMENT

The owner(s) (claimants) of the above mining claims and sites are:

MW Check
2 of
Charles Weinheimer ✓
(Owner's Name - Please Print)
196 RAINBOW DR # 9698
(Owner's Mailing Address)

Charles Weinheimer
(Owner's Signature)
LIVINGSTON TX 77399
(City) (State) (Zip Code)

1 of
Janice Weinheimer ✓
(Owner's Name - Please Print)
196 RAINBOW DR. # 9698
(Owner's Mailing Address)

Janice Weinheimer
(Owner's Signature)
LIVINGSTON TX 77399
(City) (State) (Zip Code)

(Owner's Name - Please Print)

(Owner's Signature)

(Owner's Mailing Address)

(City)

(State)

(Zip Code)

ENTERED
AC 483
SEP 01 2017
B: fB

(Owner's Name - Please Print)

(Owner's Signature)

(Owner's Mailing Address)

(City)

(State)

(Zip Code)

UNITED STATES DEPARTMENT OF THE INTERIOR
BUREAU OF LAND MANAGEMENT

MC NATIONWIDE CLAIMANT LISTING
September 01, 2017

Cust	AZ CLAIMANT	National Total
WEINHEIMER CHARLES 196 RAINBOW DR # 9698 LIVINGSTON, TX 77399-1096	2	2
WEINHEIMER JANICE 196 RAINBOW DR # 9698 LIVINGSTON, TX 77399-1096	1	1

436467
437933

When Recorded Return Document to:

Charles Weinheimer
196 Rainbow Dr # 9698
HIVINGSTON, TX 77399

Check here is this is a change of address.

Telephone: 301-483-5015

E-mail address: _____

AFFIDAVIT OF PERFORMANCE OF ANNUAL WORK

1. State of Arizona, County of LA PAZ ss:

2. I (Name) Charles Weinheimer

3. Reside at (Address) 196 Rainbow DR # 9698


City HIVINGSTON County Pohle

State Tx Zip 77399 being duly sworn, depose and say that I am a citizen of the United States, more than eighteen years of age, and that all of the facts set forth in this affidavit, subject to the provisions and penalties of 18 U.S.C. 1001 pertaining to the filing of false, fictitious, or fraudulent statements with the United States, are true and correct according to the best of my knowledge, information and belief.

4. Owner's name and address (If not shown in Items 1-3 above). _____

5. That I am personally acquainted with the mining claim(s). The work and improvements were made by and at the expense of the owner(s) of said claim(s). Said contiguous group of claims, listed on this document, are situated in the

(optional) Mining District; LA PAZ County, Arizona.




Line No.	AMC NUMBER	CLAIM/SITE NAME	COUNTY RECORDER DATA (If available)	TWP	RNG	SEC
1	436467	Copper Hole	2016-0099	3N	20W	14
2	437933	Copper Wash	2016-01551	3N	20W	14
3						
4						
5						
6						


Form: MCF108

Revised Jan. 2006

Page 1 of 2



AFFIDAVIT OF PERFORMANCE OF ANNUAL WORK – page 2



7						
8						
9						
10						

6. That between the dates starting at 12 o'clock noon on September 1, 20 16 and ending at 12 o'clock noon on September 1, 20 17 at least \$ 200 dollars worth of work and improvements were done and performed upon said claim(s) or upon one or more of a contiguous group of claims for the benefit of all, wholly or partly outside of a contiguous group of claims for the benefit of all, not including the location work.

7. That the following persons were employed to perform the work and improvements described herein: _____

Charles Weinheimer, Raymond Decker

8. That the work and improvements performed were: Checking sites, Filling holes

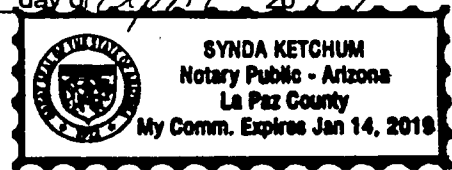
9. Dated: 4/13/17 Signature: Charles Weinheimer

SUBSCRIBED AND SWORN TO before me, a Notary Public, this 13 day of April 20 17

By: Charles Weinheimer

Notary Public Synda Ketchum

My Commission Expires Jan 14, 2019




Bureau of Land Management
Arizona State Office
www.az.blm.gov

No. of Claims:	_____	x \$10 =	<u>30</u>
Check No.:	<u>12241223</u>	Init.	<u>[Signature]</u>
Receipt No.:	<u>3811939</u>		
For BLM Use Only			

C. Weinheimer
196 Rainbow Dr
#9698
Wilmington, TX 77399

PHOENIX AZ 85

13 APR 2017 PM 6



PHOENIX, ARIZONA

2017 APR 17 P 3:43

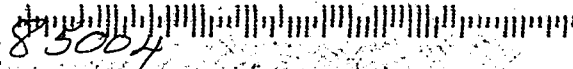
RECEIVED
CLM AZ STATE OFFICE

B. L. M

1 N Central Ave

Box 555

Phoenix, AZ



United States Department of the Interior
Bureau of Land Management
 DIV OF LANDS, MINRLS & ENERGY
 ONE N CENTRAL AVE
 PHOENIX, AZ 85004 -4427
 Phone: 602-417-9200

Receipt

No: 3811939

Transaction #: 3919766	
Date of Transaction: 04/18/2017	
CUSTOMER:	
CHARLES WEINHEIMER 196 RAINBOW DR # 9698 LIVINGSTON, TX 77399-1096 US	

LINE #	QTY	DESCRIPTION	REMARKS	UNIT PRICE	TOTAL
1	1.00	LOCATABLE MINERALS / MINING CLAIMS- NOT NEW-UNADJUD, ONE AUTH NO. ONLY / MINING CLAIM MONEY RECEIVED CASES: AMC436467/\$30.00	POL 2017/2 WAV NOI 2017/1	- n/a -	30.00
TOTAL:					\$30.00

PAYMENT INFORMATION					
1	AMOUNT:	20.00	POSTMARKED:	04/13/2017	
	TYPE:	CHECK	RECEIVED:	04/17/2017	
	CHECK NO:	1222			
	NAME:	WEINHEIMER, CHARLES D 196 RAINBOW DR # 9698 LIVINGSTON TX 77399-1096 US			
2	AMOUNT:	10.00	POSTMARKED:	04/13/2017	
	TYPE:	CHECK	RECEIVED:	04/17/2017	
	CHECK NO:	1223			
	NAME:	WEINHEIMER, CHARLES D 196 RAINBOW DR # 9698 LIVINGSTON TX 77399-1096 US			

REMARKS

This receipt was generated by the automated BLM Collections and Billing System and is a paper representation of a portion of the official electronic record contained therein.

37

437933

FORM APPROVED
OMB NO. 1004-0114
Expires: October 31, 2016

MAINTENANCE FEE WAIVER CERTIFICATION

SEE INSTRUCTIONS ON PAGE 2

- This small miner waiver is filed for the assessment year beginning on September 1, 2016 and ending on September 1, 2017.
- The undersigned and all related parties owned ten or fewer mining claims, mill, or tunnel sites located and maintained on Federal lands in the United States of America on September 1, 2016.
- The undersigned have performed the assessment work required by law for each mining claim listed prior to filing this waiver and understand that by filing this form, the undersigned must file an affidavit of assessment work with the Bureau of Land Management (BLM) by the December 30th following the filing of this waiver.
- The undersigned understand that if the assessment work obligation has not yet come due under 30 U.S.C. 28 (for those claims in their first assessment year only), a notice of intent to hold reciting this condition must be recorded by the December 30th following the filing of this waiver.
- The undersigned understand that mill and tunnel sites may also be listed on this waiver and be waived from payment of the maintenance fee, and that a notice of intent to hold for these sites is required to be filed with the BLM by the December 30th following the filing of this waiver.
- The undersigned understand and acknowledge that pursuant to 43 U.S.C. 1212 and 18 U.S.C. 1001, the filing or recording of a false, fictitious, or fraudulent document with the BLM may result in a fine of up to \$250,000, a prison term not to exceed five years, or both.
- The mining claims, mill or tunnel sites for which this waiver from payment of the maintenance fees is requested are:

CLAIM OR SITE NAME	BLM RECORDATION SERIAL NUMBER
1. <u>Gopher Wash</u>	<u>AMC 437933</u>
2.	
3.	
4.	
5.	
6.	
7.	
8.	
9.	
10.	

RECEIVED
BLM AZ STATE OFFICE
2016 MAY 19 PM 2:49
PHOENIX, ARIZONA

The owner(s) (claimants) of the above mining claims and sites are:

JANICE WEINHEIMER
(Owner's Name - Please Print)
196 RAINBOW DR #9698
(Owner's Mailing Address)

Janice Weinheimer
(Owner's Signature)
LIVINGSTON TX 77399
(City) (State) (Zip Code)

(Owner's Name - Please Print)

(Owner's Mailing Address)

(Owner's Signature)

(City) (State) (Zip Code)

(Owner's Name - Please Print)

(Owner's Mailing Address)

(Owner's Signature)

(City) (State) (Zip Code)

(Owner's Name - Please Print)

(Owner's Mailing Address)

(Owner's Signature)

(City) (State) (Zip Code)

(Continued on page 2)

ENTERED
483
AUG 29 2016
BY: Rm

new pm

(Owner's Name - Please Print)	(Owner's Signature)		
(Owner's Mailing Address)	(City)	(State)	(Zip Code)

(Owner's Name - Please Print)	(Owner's Signature)		
(Owner's Mailing Address)	(City)	(State)	(Zip Code)

(Owner's Name - Please Print)	(Owner's Signature)		
(Owner's Mailing Address)	(City)	(State)	(Zip Code)

(Owner's Name - Please Print)	(Owner's Signature)		
(Owner's Mailing Address)	(City)	(State)	(Zip Code)

RECEIVED
 BLM AZ STATE OFFICE
 PHOENIX ARIZONA
 MAY 19 2 19

18 U.S.C. 1001 and 43 U.S.C. 1212 make it a crime for any person knowingly and willfully to make to any department or agency of the United States any false, fictitious or fraudulent statements or representations as to any matter within its jurisdiction.

INSTRUCTIONS

1. This certification is made under the provisions of 43 U.S.C. § 1744 and 30 U.S.C. §28-28k and the regulations thereunder (43 CFR Part 3830).
2. The claimant(s) must fill in the dates in paragraph 1 for the beginning and ending of the assessment year for which this waiver is sought.
3. The claimant(s) must fill in the date in paragraph 2 for the beginning of the assessment year for which this waiver is sought.
4. All claim and site names and BLM serial numbers must be listed for the mining claims, mill sites, and tunnel sites for which the waiver is sought.
5. All owners of the mining claims, mill sites, and tunnel sites and their addresses must be given.
6. This waiver form must be signed by all the claimants or their designated agent, in original form. If an agent is designated, a notarized designation of agent, signed by all of the claimants with proper address given, must be submitted with this waiver.
7. This form must be filed no later than September 1st for the upcoming assessment year in the BLM State Office where the mining claims or sites are recorded, or the waiver cannot be granted by the BLM. (Example: To obtain a waiver for the assessment year 2012, which begins on September 1, 2011, you must qualify for and file for a waiver no later than September 1, 2011, in the proper BLM State Office.)
8. For all mining claims which require assessment work, you must record an affidavit of labor on or before the December 30th immediately following the filing of this waiver. For all other mining claims or sites waived, you must record a notice of intent to hold on or before the December 30th immediately following the filing of this waiver.
9. Mill and tunnel sites may also be listed on this waiver and be waived from payment of the maintenance fee. A notice of intent to hold for these sites is required to be filed by the December 30th following the filing of this waiver.

FOR OFFICIAL USE ONLY

NOTICE OF INTENTION TO HOLD MILL CLAIMS/SITES
When Recorded Return Document to:

437933

JANICE WEINHEIMER
196 RAINBOW DR # 9698
LIVINGSTON, TX 77399

BLM
Date
Stamp RECEIVED
BLM AZ STATE OFFICE
2016 MAY 19 P 2:48
PHOENIX, ARIZONA

Check here if this is a change of address.
Telephone: 304-483-7658
E-mail Address _____

I (We) intend to hold the claim(s) and/or site(s) listed below for the calendar year 2017, and I (We) have filed or will file a Notice of Intent to Hold in the county where the claim (s) is located.

Reason for filing a Notice of Intent to Hold instead of an assessment work filing (check one):

- Maintenance fee was paid to maintain claim(s) during this assessment year.
- Mill or tunnel sites.
- Claim(s) was located during the current assessment year.
- BLM has deferred assessment work (attach copy of decision granting deferment, or pending petition for deferment including date petition was filed.)

Line No.	AMC NUMBER	CLAIM/SITE NAME	COUNTY RECORDER DATA (if available)	TWP	RNG	SEC
1	437933	Gopher Wash		3N	20W	14
2						
3						
4						
5						
6						
7						
8						
9						
10						

Form: MCF110
Revised Jan.2006
Page 1 of 2

ENTERED
MAY 23 2016
By: *[Signature]*

BLM
Date
Stamp

RECEIVED
BLM AZ STATE OFFICE

2016 MAY 19 P 2:48

PHOENIX, ARIZONA

1. State of Arizona, County of LA PAZ

2. I (Name) JANICE WEINHEIMER

3. Reside at (Address) 196 RAINBOW DR # 9698

City HIVINGSTON County PARK State TX Zip 77399 being duly sworn, depose and say that I am a citizen of the United States, more than eighteen years of age, that all of the facts set forth in this notice, subject to the provisions and penalties of 18 U.S.C. 1001 pertaining to the filing of false, fictitious, or fraudulent statements with the United States, are true and correct according to the best of my knowledge, information and belief.

4. Owner's name and address (if not shown in Items 1-3 above).

5. Dated: 5-13-16 Signature: Janice Weinheimer

Bureau of Land Management
Arizona State Office
www.az.blm.gov

No. of Claims:	<u>1</u>	x \$10 =	<u>\$10.00</u>
Check No:	<u>2464</u>	Init.	<u>AW</u>
Receipt No.:	<u>3564538</u>		
For BLM Use Only			

Form: MCF110
Revised Jan. 2006
Page 2 of 2

This form is available from the Arizona Department of Mines & Mineral Resources and may be reproduced.

BLM AZ STATE OFFICE

196 RAKS 600 Dr # 9698

LIVINGSTON, TX 77399



RECEIVED
FLM AZ STATE OFFICE

2016 MAY 19 P 2:47

PHOENIX, ARIZONA

B.L.M

1 North CENTRAL AVE SCOTTS 800

PHOENIX, AZ

85004-4427

8500484427 0048

United States Department of the Interior
Bureau of Land Management
 DIV OF LANDS, MINRLS & ENERGY
 ONE N CENTRAL AVE
 PHOENIX, AZ 85004 -4427
 Phone: 602-417-9200

Receipt

No: 3564538

Transaction #: 3667323	
Date of Transaction: 05/20/2016	
CUSTOMER:	
CHARLES WEINHEIMER 196 RAINBOW DR # 9698 LIVINGSTON, TX 77399-1096 US	

LINE #	QTY	DESCRIPTION	REMARKS	UNIT PRICE	TOTAL
1	1.00	LOCATABLE MINERALS / MINING CLAIMS-NOT NEW-UNADJUD, ONE AUTH NO. ONLY / MINING CLAIM MONEY RECEIVED CASES: AMC437933/\$10.00	WAIVER - 1 2017 / NOI - 1 2016	- n/a -	10.00
TOTAL:					\$10.00

PAYMENT INFORMATION			
1	AMOUNT:	10.00	POSTMARKED: N/A
	TYPE:	CHECK	RECEIVED: 05/19/2016
	CHECK NO:	2664	
	NAME:	WEINHEIMER, CHARLES D 196 RAINBOW DR # 9698 LIVINGSTON TX 77399-1096 US	

REMARKS

This receipt was generated by the automated BLM Collections and Billing System and is a paper representation of a portion of the official electronic record contained therein.

NOTICE!!

These documents have been scanned!

Do not place un-scanned documents beneath this notice!

Do not remove this notice from this file!

GPO Jacket No. 560-102
Print Order 61540
Rise Business Services, LLC
Job=AZ15 5/2/2019



Box Number= AZ15017



Claim Begin-End: AMC437933-AMC437933

5 Miscellaneous



AZ15017-3 AMC437915-AMC438337

**NO
DOCUMENTS
FOUND**

NO DOCUMENTS FOUND
NO DOCUMENTS FOUND

NOTICE!!

These documents have been scanned!

Do not place un-scanned documents beneath this notice!

Do not remove this notice from this file!

GPO Jacket No. 560-102
Print Order 61540
Rise Business Services, LLC
Job=AZ15 5/2/2019



Box Number= AZ15017



Claim Begin-End: AMC437933-AMC437933

6 Location Notices-Amendments and Supporting Documents



AZ15017-3 AMC437915-AMC438337

MINING CLAIM STATUS REPORT

Data Entered: 04/21/16 RAM

MTP Checked By: 04/21/16 RAM
GEO Checked By: 04/21/16 RAM

LEAD SERIAL NUMBER: AMC 437933 thru AMC _____

NUMBER OF CLAIMS & TYPE:

LODE
1
PLACER

ASSOCIATION PLACER

MILL SITE

TUNNEL SITE

CHARGES:

Location Fee @ \$37 = \$ 37.00
Processing Fee @ \$20 = \$ 20.00
Maintenance Fee @ \$155 = \$ 155.00
Add'l Maint Fee for Assoc Placer = \$ _____
SUBTOTAL \$ 212.00
Other Fees \$ _____
Other Fees \$ _____
TOTAL \$ 212.00

TOTAL ACREAGE: 20 Per Claim
(Placer Only)

NUMBER OF LOCATORS: 1

DOCUMENTS RECEIVED VIA: Over-the-Counter [] Mail [] **TIMELY FILED:** Yes [] No []

LEGAL DESCRIPTION: T 3N R 20W SEC 14
T _____ R _____ SEC _____
T _____ R _____ SEC _____
T _____ R _____ SEC _____
T _____ R _____ SEC _____

BLM [] FOREST SERVICE [] _____ SUBJ TO PL 359: Yes [] No []
WILDERNESS AREA [] _____

SPLIT ESTATE: N/A [] SX [] PX [] OTHER [] _____
SRHA [] Was proper Notice filed if located on SHRA Land? Yes [] No []

RECONVEYED MINERALS ON BLM LAND REQUIRE OPENING ORDER FROM 1944 TO 1993:

Open to Entry On _____ N/A []

COMMENTS/STATUS: VOID [] PARTIALLY VOID [] PVT MINERALS [] WITHDRAWN LANDS []
OTHER [] _____

[] Claimant acknowledges that portions of the following claim(s) site(s) may be void or voidable.

Printed Name of Claimant _____ Signature of Claimant _____


*****FINAL ADJUDICATION*****

DATE 8/19/16 INITIALS AT

AMC 437933

LOCATION NOTICE FOR PLACER MINING CLAIM

NOTICE IS HEREBY GIVEN that the Gopher Wash
_____ placer mining claim has been located by
JANICE WEINHEIMER whose current mailing
address is 196 RAINBOW DR #9698
HOUSTON, TX 77399



The general course of this claim is EAST / WEST and it is situated in
LA PAZ County, Arizona.

This claim is 1320 feet in length and 660 feet in width. This claim runs from the
location monument on which this location notice is posted approximately 660 feet in a SOUTH
direction to the SOUTH end line and 1320 feet in a EAST direction to the EAST end line.
This claim is marked by four monuments, one at each corner of the claim.

The location monument on which this notice is posted is situated within Section 14, Township
3 N, Range 20 W, Gila Salt River Base and Meridian, Arizona. This claim encompasses
portions of the following legal subdivision(s) if located by legal subdivision or the following quarter section (s),
section (s), Township (s) and Range (s) N 1/2, W 1/2, SW 1/4, NE 1/4 SEC 14
T 3N R 20W, Gila Salt River Base and Meridian, Arizona.

The locality of this claim with reference to some natural object or permanent monument and additional
information (if any) concerning its locality are as follows: _____

DATED AND POSTED on the ground this 12 day of APRIL, 2016.

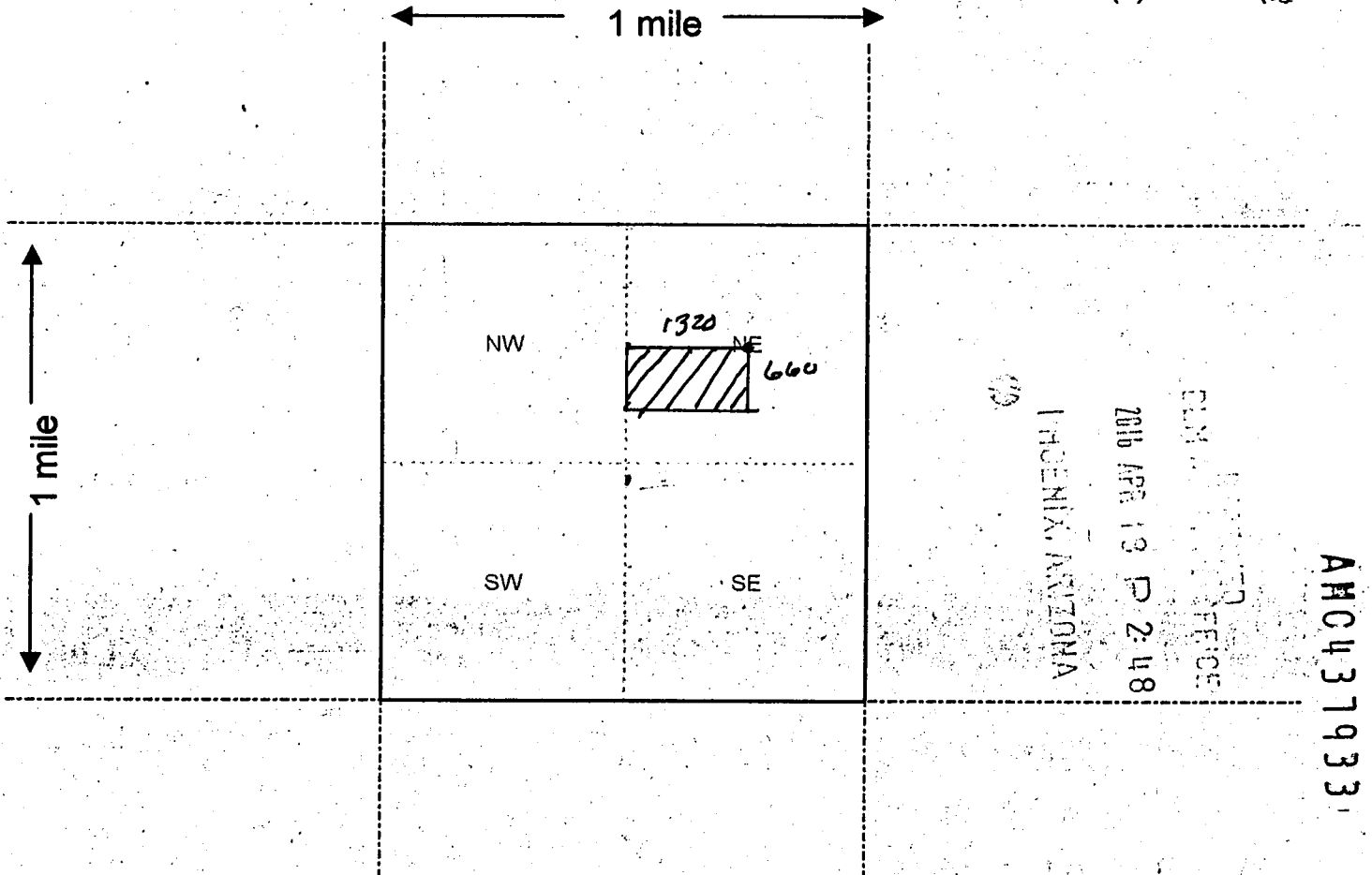
LOCATOR (s) JANICE WEINHEIMER

Form MCF102
Revised July 2005

AMC1437933

MINING CLAIM MAP

Lode () Placer (x)



Scale : 1" = 2000 feet



- The above map depicts the Gopher Wash mining claim, which is located in Section (s) 14, Township 3 N, Range 20 W, Gila and Salt River Base and Meridian, La Paz County, Arizona.
- The type of corner and location monuments used are as follows: 2x2 wood
- The bearings and distances in degrees and feet between claim corners are as depicted on the map.

Form MCF100a
Revised July 2005

This form is available from the Arizona Department of Mines & Mineral Resources and may be reproduced.

AMC 437933

010
 PHOENIX, ARIZONA
 2016 APR 19 P 2:48
 CLAIMS OFFICE

DEPARTMENT OF INTERIOR
BUREAU OF LAND MANAGEMENT

Input Parameters for Geographic Report with Land

System Id = CR

Admin State = AZ

Geo State =

Casetype Begins With

Case Disp Txt = AUTHORIZED, CANCELLED, EXPIRED, PENDING, REJECTED, RELINQUISHED, WITHDRAWN

Mer Twp Rng =

Section =

Mtrs = 14 0030N 0200W 014, 14 0030N 0200W 999

Commodity =

Commodity Txt =

Pending Org =

Pend Org Decode =

Total Rows Returned: 6

RUN TIME: 10:45 AM

UNITED STATES DEPARTMENT OF INTERIOR
BUREAU OF LAND MANAGEMENT
GEOGRAPHIC REPORT WITH LAND
Sorted by Serial Number

RUN DATE: 04/21/2016
Page 1 of 3

Adm State: AZ

Serial Number: AZA 032508

Total Case Acres: 80.000

<u>Casetype</u>	<u>Case Disp</u>			<u>Sect</u>	<u>Sur Typ</u>	<u>Sur Num</u>	<u>Suff</u>	<u>Subdivision</u>	<u>Act Pend</u>
292802	PENDING	14	0030N	0200W	014	ALIQ		SW;	Y

Serial Number: AZA 033507

Total Case Acres: 4.990

<u>Casetype</u>	<u>Case Disp</u>			<u>Sect</u>	<u>Sur Typ</u>	<u>Sur Num</u>	<u>Suff</u>	<u>Subdivision</u>	<u>Act Pend</u>
380913	EXPIRED	14	0030N	0200W	014	ALIQ		SW;	Y

Serial Number: AZA 033807

Total Case Acres: 5.000

<u>Casetype</u>	<u>Case Disp</u>			<u>Sect</u>	<u>Sur Typ</u>	<u>Sur Num</u>	<u>Suff</u>	<u>Subdivision</u>	<u>Act Pend</u>
361113	PENDING	14	0030N	0200W	014	FF		SE	

Serial Number: AZA 034553

Total Case Acres: 10.000

<u>Casetype</u>	<u>Case Disp</u>			<u>Sect</u>	<u>Sur Typ</u>	<u>Sur Num</u>	<u>Suff</u>	<u>Subdivision</u>	<u>Act Pend</u>
292006	PENDING	14	0030N	0200W	014	ALIQ		SE;	Y

Serial Number: AZA 035641

Total Case Acres: 1.000

<u>Casetype</u>	<u>Case Disp</u>			<u>Sect</u>	<u>Sur Typ</u>	<u>Sur Num</u>	<u>Suff</u>	<u>Subdivision</u>	<u>Act Pend</u>
380913	PENDING	14	0030N	0200W	014	ALIQ		SW;	Y

Serial Number: AZA 03564101

Total Case Acres: 1.000

<u>Casetype</u>	<u>Case Disp</u>			<u>Sect</u>	<u>Sur Typ</u>	<u>Sur Num</u>	<u>Suff</u>	<u>Subdivision</u>	<u>Act Pend</u>
		14	0030N	0200W					

RUN TIME: 10:45 AM

UNITED STATES DEPARTMENT OF INTERIOR
BUREAU OF LAND MANAGEMENT
GEOGRAPHIC REPORT WITH LAND
Sorted by Serial Number

RUN DATE: 04/21/2016

Page 2 of 3

Adm State: AZ

371511 PENDING

014 ALIQ

SW;

Y

Serial Number: AZA 03571401

Total Case Acres: 1.000

<u>Casetype</u>	<u>Case Disp</u>	14	0030N	0200W	<u>Sect</u>	<u>Sur Typ</u>	<u>Sur Num</u>	<u>Suff</u>	<u>Subdivision</u>	<u>Act Pend</u>
281001	AUTHORIZED				014	FF			E2SW (WITHIN);	Y
						FF			NE (WITHIN);	Y
						FF			S2SE (WITHIN);	Y
						FF			SE (WITHIN);	Y

Serial Number: AZA 035750

Total Case Acres: 5.000

<u>Casetype</u>	<u>Case Disp</u>	14	0030N	0200W	<u>Sect</u>	<u>Sur Typ</u>	<u>Sur Num</u>	<u>Suff</u>	<u>Subdivision</u>	<u>Act Pend</u>
380913	AUTHORIZED				014	ALIQ			SW,SE;	Y

Serial Number: AZA 035763

Total Case Acres: 0.100

<u>Casetype</u>	<u>Case Disp</u>	14	0030N	0200W	<u>Sect</u>	<u>Sur Typ</u>	<u>Sur Num</u>	<u>Suff</u>	<u>Subdivision</u>	<u>Act Pend</u>
380913	AUTHORIZED				014	ALIQ			NW;	

Serial Number: AZA 036458

Total Case Acres: 5.000

<u>Casetype</u>	<u>Case Disp</u>	14	0030N	0200W	<u>Sect</u>	<u>Sur Typ</u>	<u>Sur Num</u>	<u>Suff</u>	<u>Subdivision</u>	<u>Act Pend</u>
380913	CANCELLED				014	ALIQ			NW;	

Serial Number: AZA 036523

Total Case Acres: 5.000

<u>Casetype</u>	<u>Case Disp</u>	14	0030N	0200W	<u>Sect</u>	<u>Sur Typ</u>	<u>Sur Num</u>	<u>Suff</u>	<u>Subdivision</u>	<u>Act Pend</u>
380913	CANCELLED				014	ALIQ			NW;	

RUN TIME: 10:45 AM

UNITED STATES DEPARTMENT OF INTERIOR
BUREAU OF LAND MANAGEMENT
GEOGRAPHIC REPORT WITH LAND
Sorted by Serial Number

RUN DATE: 04/21/2016
Page 3 of 3

Adm State: AZ

Serial Number: AZA 036560
Total Case Acres: 0.500

<u>Casetype</u>	<u>Case Disp</u>				<u>Sect</u>	<u>Sur Typ</u>	<u>Sur Num</u>	<u>Suff</u>	<u>Subdivision</u>	<u>Act Pend</u>
380913	AUTHORIZED	14	0030N	0200W	014	ALIQ			SW;	

Serial Number: AZA 036661
Total Case Acres: 0.250

<u>Casetype</u>	<u>Case Disp</u>				<u>Sect</u>	<u>Sur Typ</u>	<u>Sur Num</u>	<u>Suff</u>	<u>Subdivision</u>	<u>Act Pend</u>
371511	PENDING	14	0030N	0200W	014	ALIQ			NW;	

196 Rainbow Dr #9698
Livingston, TX 77399

PHOENIX AZ 852

13 APR 2016 PM 9 L



BHM

1 North Central Ave Suite 800
Phoenix, AZ

85004-4427

85004442700



PHOENIX, AZ
ZIP CODE 85004
PM 2:48